



Red Rocks Classic 2015 – Escalante, UT

Thursday, September 17

- Hotel, Circle D, 475 West Main Street, Escalante, UT, 435-826-4297
- Meet and greet
- **7pm:** BBQ at the hotel
- Parking lot hangout

Friday, September 18:

- **9:14(ish)am:** Leave from hotel for drive to Torrey, UT. Map is attached.
- Stop at Kiva Koffeehouse
- Stop at Larb Hollow Overlook
- **12pm:** Lunch at Red Cliffs Restaurant, 156 East Main St, Torrey, UT
- Stop at Calf Creek Trailhead. Lower Calf Creek Falls Trail starts from here and is a 5.5 mile round trip hike for folks who want to hike and see a waterfall.
- Head back to the motel
- **7pm:** Pizza at the hotel
- Parking lot hangout

Saturday, September 19:

- **9:14(ish)am:** Leave from hotel to head to Bryce Canyon National Park. Entrance fee is \$30 per vehicle.
- The canyon will be to our left as we're driving to Rainbow Point so plan on overlook stops on the way back.
- **11am:** Arrive at Rainbow Point for sack lunch.
- The trip back to Escalante is self-paced. There are a lot of overlooks into the canyon and the Peekaboo Canyon hike is rated a moderate 3.5 mile loop for folks who feel like hiking.
- Head back to motel.

- **7:30pm:** Dinner at the hotel (Circle D Eatery) and awards.
- Parking lot hangout
- **NOTE:** Look at the Visitor Guide for more info. There is a lot of stuff to see if you want to spend another day since your park pass is good for 7 FULL DAYS!
<http://www.nps.gov/brca/index.htm>

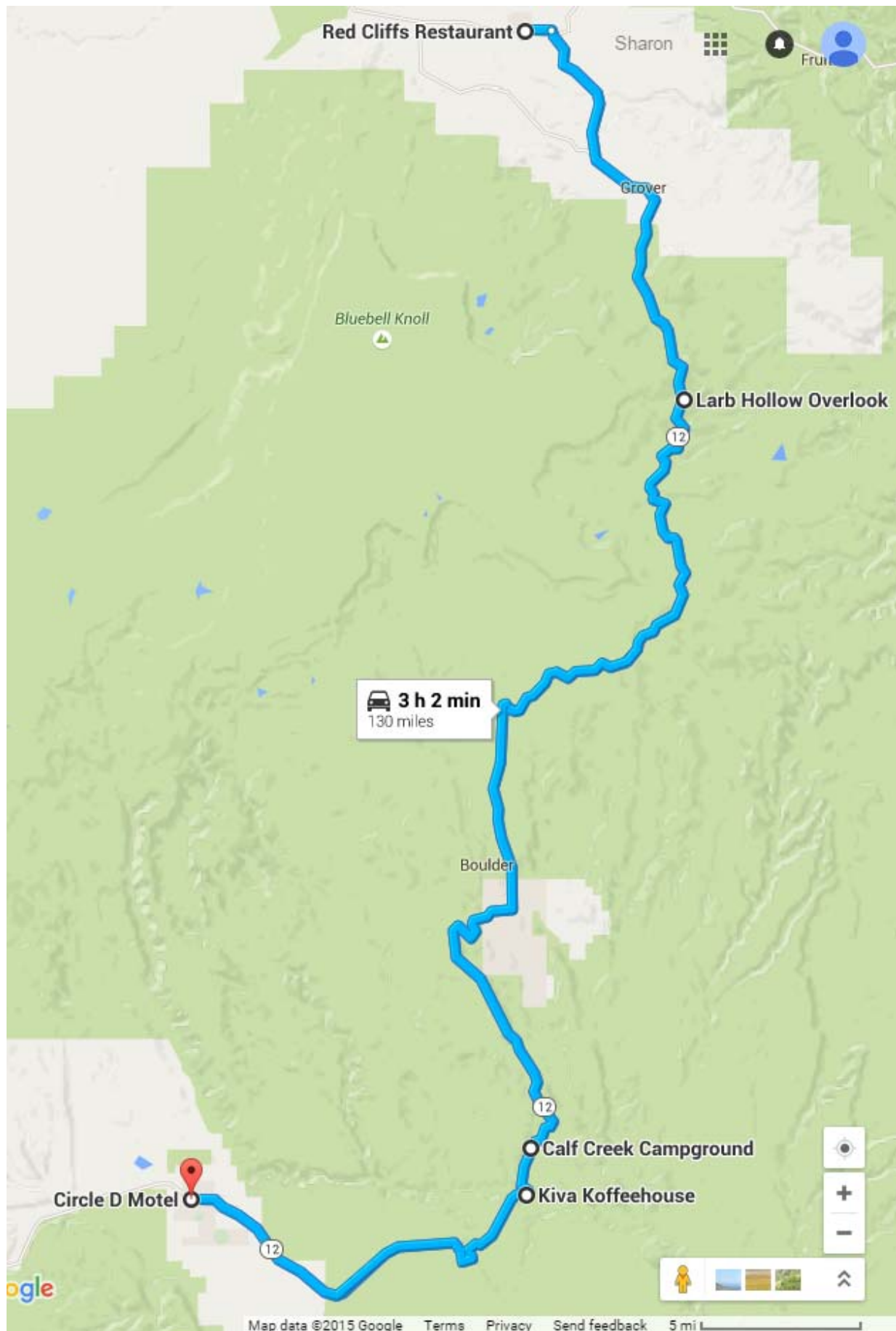
Sunday, September 20:

- Coffee and Cars
- **10am:** Drive to Escalante Petrified Forest State Park. Entry is \$6 per day or \$3 for 62+. This is a relax and do whatever you want day. There's a lake in the park and hiking to see the Petrified Forest. Plan on providing your own lunch
- Dinner is TBD based on how many folks are still around and what stuff is left over.
- Parking lot hangout

Monday, September 21:

- Breakfast at motel (Circle D Eatery) - we'll see what time works for the most people
- Until next year!

Friday Drive





Circle D Motel to Circle D Motel Friday Drive

Drive 130 miles, 3 h 2 min

Circle D Motel

475 West Main Street, Escalante, UT 84726

- ↑ 1. Head east on UT-12 E/W Main St toward N 400 W
 Continue to follow UT-12 E 14.3 mi
- ↩ 2. Turn left 157 ft
- ↑ 3. Continue straight
 Destination will be on the left 200 ft

20 min (14.4 mi)

Kiva Koffeehouse

Mile Marker 7386, Escalante, UT 84726

- ↑ 4. Head west toward UT-12 W 358 ft
- ↩ 5. Turn left onto UT-12 E 35.5 mi
- ↪ 6. Turn right 423 ft

51 min (35.7 mi)

Larb Hollow Overlook



Fishlake National Forest, UT


- ↑ 7. Head north toward UT-12 E 404 ft
- ↪ 8. Turn right onto UT-12 E 14.1 mi
- ↩ 9. Turn left onto UT-24 W
 Destination will be on the left 0.9 mi



21 min (15.0 mi)

Red Cliffs Restaurant

156 East Main Street, Torrey, UT 84775

-  10. Head east on UT-24 E/E Main St toward N 200 E St
 Continue to follow UT-24 E

0.9 mi
-  11. Turn right onto UT-12 W


48.0 mi
-  12. Turn right
 Destination will be on the right



0.2 mi

1 h 7 min (49.0 mi)

Calf Creek Campground

Boulder, UT 84716

-  13. Head southwest toward UT-12 W

0.2 mi
-  14. Turn right onto UT-12 W
 Destination will be on the left

16.0 mi

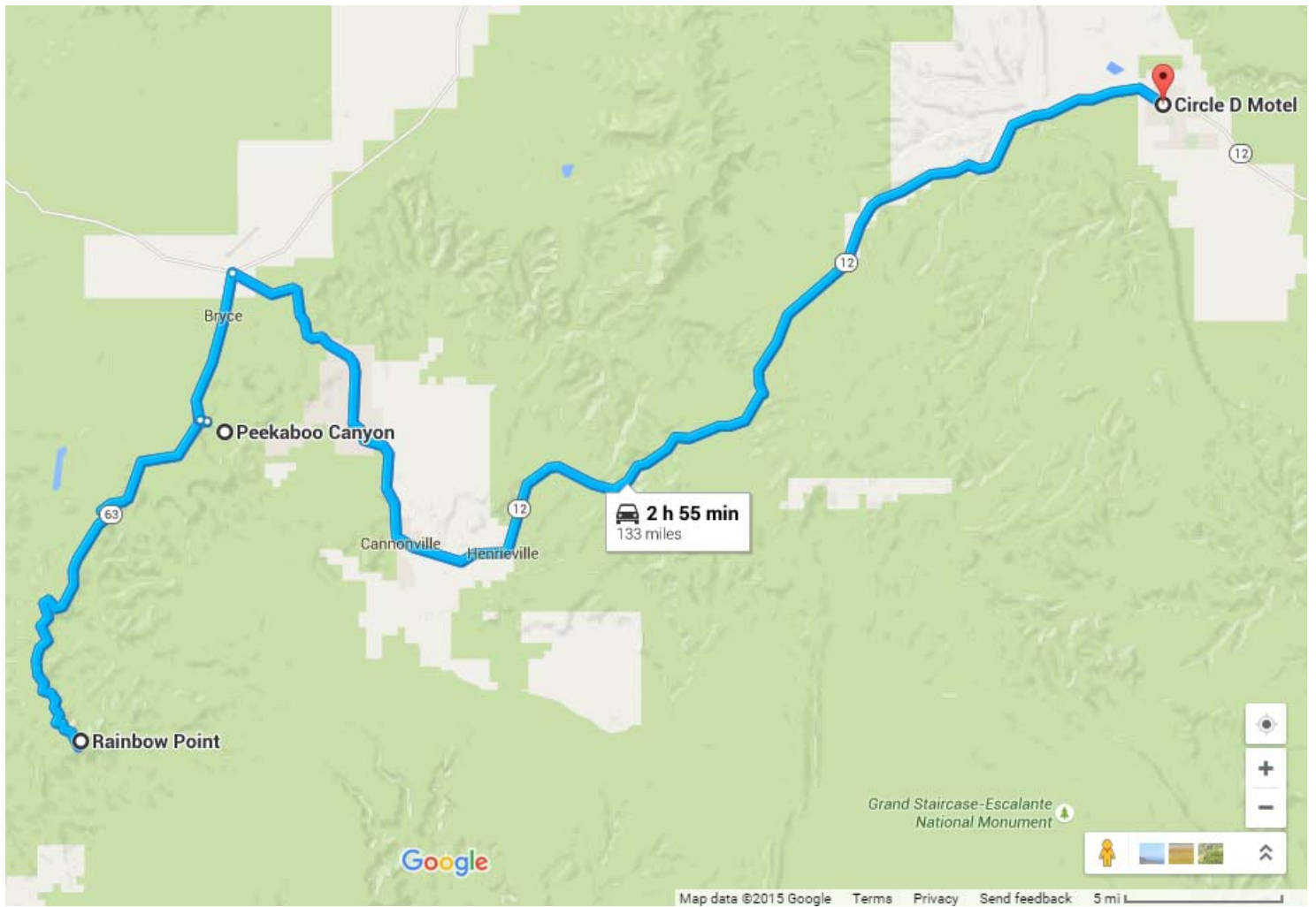
23 min (16.2 mi)

Circle D Motel

475 West Main Street, Escalante, UT 84726

These directions are for planning purposes only. You may find that construction projects, traffic, weather, or other events may cause conditions to differ from the map results, and you should plan your route accordingly. You must obey all signs or notices regarding your route.

Saturday Drive





Circle D Motel to Circle D Motel

Saturday Drive

Drive 133 miles, 2 h 55 min

Circle D Motel

475 West Main Street, Escalante, UT 84726

1. Head west on UT-12 W/W Main St toward S 500 W
 Continue to follow UT-12 W
45.6 mi
2. Turn left onto UT-63 S
 Destination will be on the right
20.7 mi

1 h 27 min (66.2 mi)

Rainbow Point

Utah

3. Head southwest toward UT-63
364 ft
4. Turn right onto UT-63
15.7 mi
5. Turn right
0.2 mi

26 min (16.0 mi)

Peekaboo Canyon

6. Head north
0.2 mi
7. Turn right onto UT-63
4.9 mi
8. Turn right onto UT-12 E
 Destination will be on the right
45.6 mi

1 h 2 min (50.8 mi)

Circle D Motel

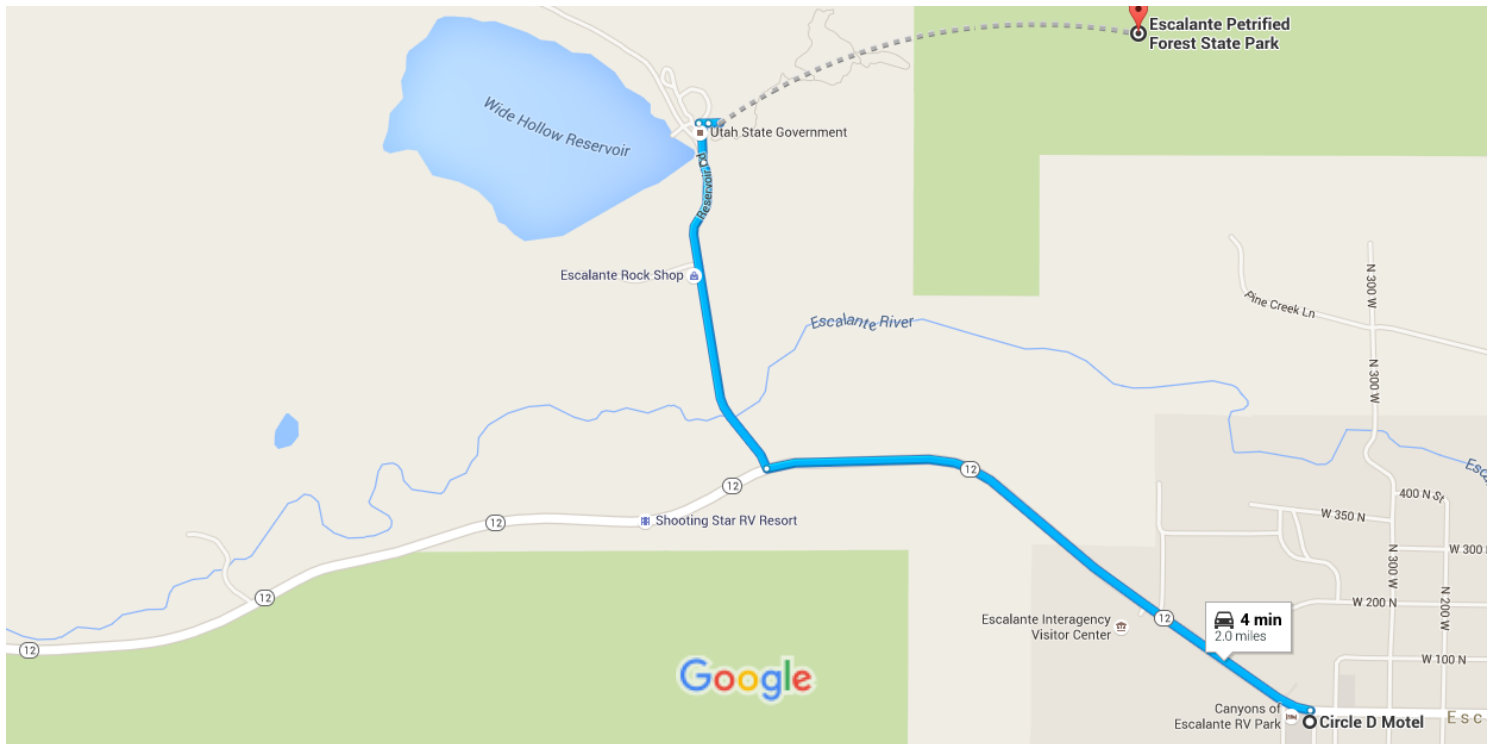
475 West Main Street, Escalante, UT 84726



Circle D Motel to Escalante Petrified Forest State Park

Drive 2.0 miles, 4 min

Sunday Drive



Map data ©2015 Google

1000 ft

Circle D Motel

475 West Main Street, Escalante, UT 84726

- ↑ 1. Head west on UT-12 W/W Main St toward S 500 W
[Continue to follow UT-12 W](#)

1.2 mi
- ➔ 2. Turn right onto Reservoir Rd

0.6 mi
- ➔ 3. Keep right

427 ft
- ➔ 4. Turn right at Wide Hollow Campground Rd

95 ft
- ↗ 5. Slight right
[Destination will be on the right](#)

121 ft

Escalante Petrified Forest State Park

710 North Reservoir Road, Escalante, UT 84726

These directions are for planning purposes only. You may find that construction